




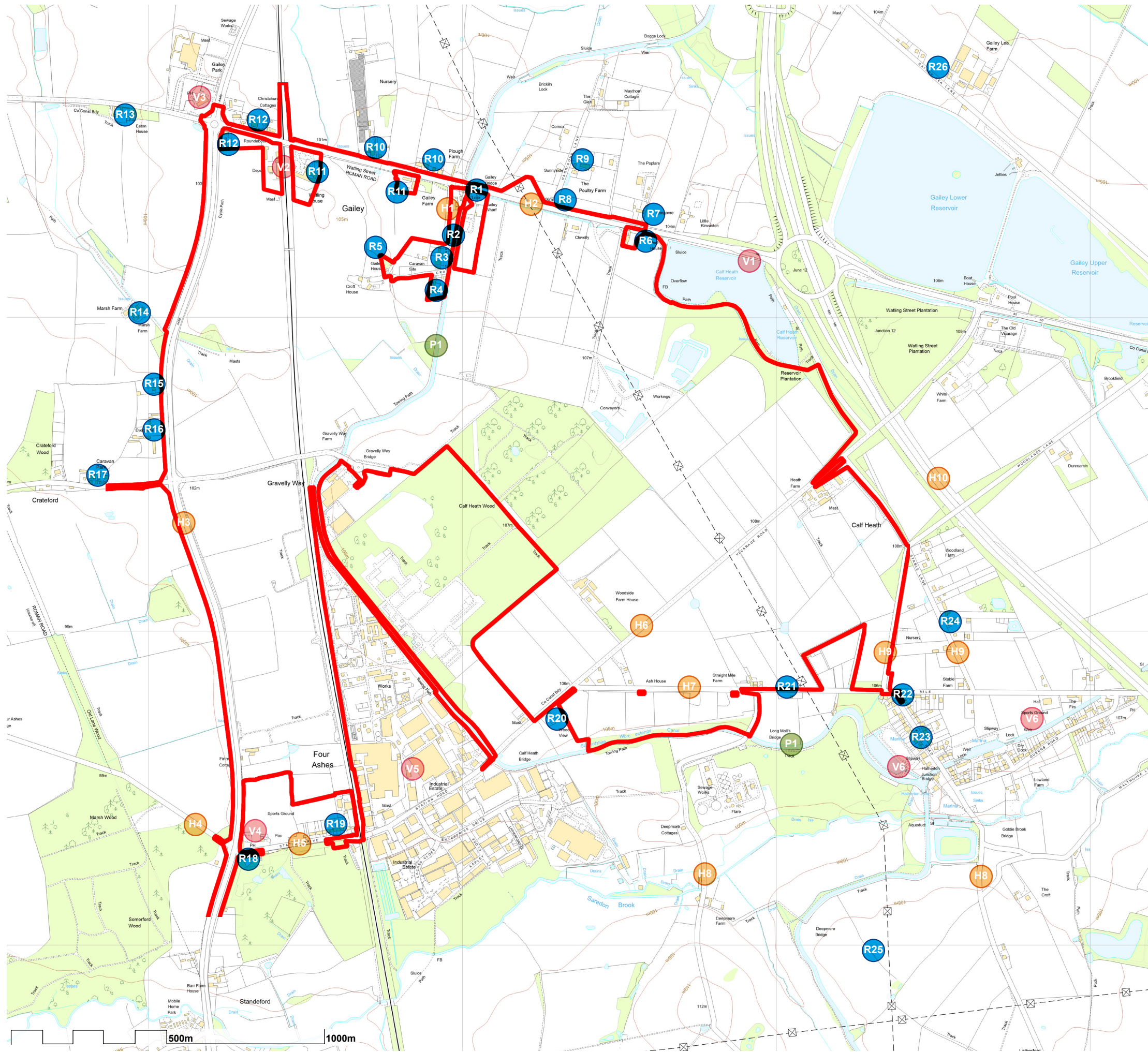


This drawing is the property of FPCR Environment and Design Ltd and is issued on the condition it is not reproduced, retained or disclosed to any unauthorised person, either wholly or in part without written consent of FPCR Environment and Design Ltd.

Ordnance Survey material - Crown Copyright. All rights reserved. Licence Number: 100019980 (Centremapslive.com)

-  Site Boundary
-  Settlement and Properties (with Reference)
-  Roads/Highways (with Reference)
-  Public Rights of Way/Footpaths (with Reference)
-  Other Visual Receptors (with Reference)

Note: For details of visual receptors in the wider landscape and the Zone of Theoretical Visibility (ZTV), please refer to the accompanying Zone of Theoretical Visibility (ZTV) and Visual Receptors figure.



client
Four Ashes Ltd

project
West Midlands Interchange

drawing title
**VISUAL RECEPTORS -
INSET PLAN**

scale
Approx 1:12,500 @ A3 MST

drawn
drawing / figure number
Figure 12.10 B

issue date
June 2018

rev

